



EAST COAST
NRM CLUSTER




IMPACTS & ADAPTATION
INFORMATION
FOR AUSTRALIA'S NRM REGIONS



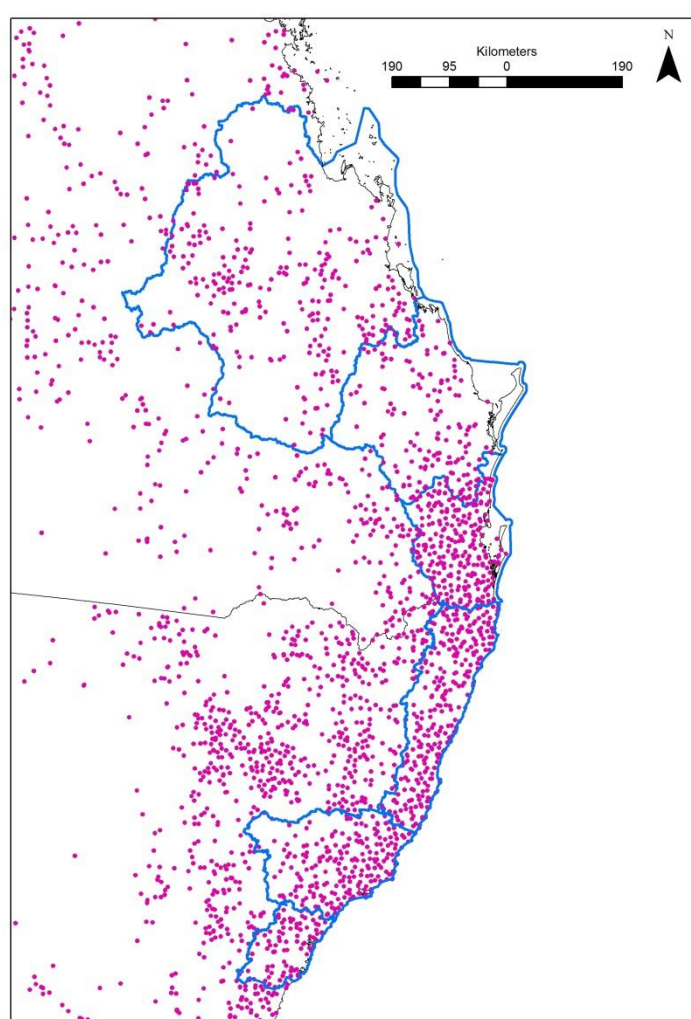
Predicting changes in the distribution of a specialist folivore and its habitat in response to climate change : a koala case study

Background



- Australia has suffered the loss of native species due to multiple human impacts. Australia is particularly vulnerable to climate change, with a projected shift to a warmer and more variable climate with major consequences for its rich biodiversity.
- The koala is a specialist folivorous arboreal marsupial that is particularly vulnerable to climate change (*IUCN, 2009*). In response to evidence of significant declines in regional koala populations (*Seabrook et al. 2011; ACEAS 2012*), the koala was listed in May 2012 as vulnerable under Commonwealth law (*EPBC Act 1999*) in Queensland, New South Wales and the Australian Capital Territory (*Australian Government 2012*).

Background



The major underlying cause of these declines is the clearing of eucalypt forests for the agricultural development of inland regions (*Melzer & Houston 2001,*) and continuing growth of human settlements along the forested eastern seaboard (*Reed & Lunney 1990, DERM, 2009*) (Fig. 1).

Fig. 1 Koala's range (pink) with East Coast Cluster NRM regions defined in blue.
Adapted from: Adams-Hosking et al. (2012)

Aim


To inform decisions about where, under climate change, to protect and restore critical food and habitat resources for the koala.

Methods

We developed species distribution models for the koala and five of its key eucalypt food trees using MaxEnt (*Phillips et al. 2006*) to predict the probability of an area as suitable for koalas using a range of future A1FI climate scenarios (*CSIRO 2014*) and identified areas with a higher probability of occurrence. We calculated where the koala and its food trees may co-occur under future climate change. We incorporated the following variables: mean maximum summer temperature and mean annual rainfall, soil subdivisions, elevation and distance to water.

Results

The highest probabilities of overlap between koalas and their food trees were in patchy coastal and southern regions of the koala's current range (Fig. 2)



- This case study identified future areas of potential overlap between koalas and their critical food and habitat provided by a selection of key eucalypt species.
- It indicates that regions where they overlap will become increasingly contracted and fragmented under the high emission scenarios used in this study.

Implications for NRM conservation planning

- Proactively conserving and supplementing koala habitat are essential strategies for the long-term persistence of koalas.
- A similar approach can be used to identify areas to best prioritise and invest in conservation efforts for the future survival of vulnerable species that are under increasing threats from climate change.

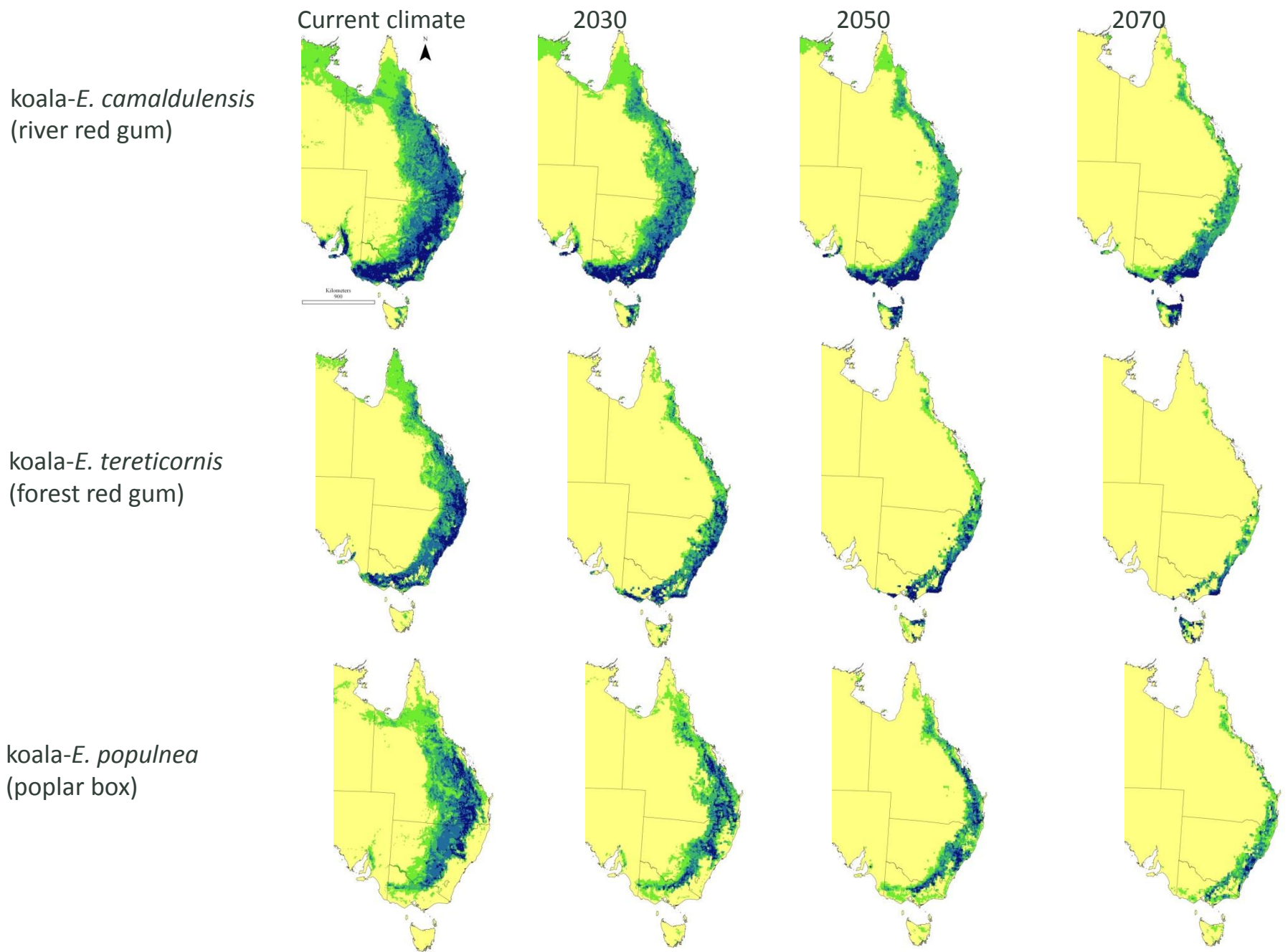



Fig. 2 Koala and three of the modelled food trees. Highest probability of overlap between the koala and the food tree shown in dark blue and lowest in yellow. Source: Adams- Hosking *et al.* (2012).

References

- ACEAS (2012) Australia Centre for Ecological Analysis and Synthesis, *Conserving koalas in the 21st Century: synthesizing the dynamics of Australia's koala populations*. Available from <http://aceas-data.science.uq.edu.au/portal/>. Accessed 8 September 2013.
- Adams-Hosking, Christine., McAlpine, Clive., Rhodes, Jonathan R., Grantham, Hedley S., and Moss, Patrick T. (2012) Modelling changes in the distribution of the critical food resources of a specialist folivore in response to climate change. *Diversity and Distributions*, **18**, 847–860.
- Australian Government (2012). *Koala (Phascolarctos cinereus) Listing*. Available from <http://www.environment.gov.au/biodiversity/threatened/species/koala.html>. Accessed 8 October 2012.
- CSIRO (2014) OzClim climate scenario generator. Available at <<http://www.csiro.au/ozclim/advanced2.do>>
- DERM (Department of Environment and Resource Management) (2009) *Decline of the Koala Coast Koala Population: Population Status in 2008* (web download), January 2011. <http://www.derm.qld.gov.au/register/p02966aa.pdf>.
- IUCN (International Union for Conservation of Nature) (2009) Koalas and Climate Change (web download), December 2010. <http://www.iucnredlist.org>.
- Melzer, A. & Houston, W. (2001) An overview of the understanding of koala ecology: how much more do we need to know? In: *The Research of Management of Non-urban Koala Populations* (ed. by K. Lyons, A. Melzer, F. Carrick & D. Lamb), pp. 6–45, Koala Research Centre of Central Queensland, Rockhampton.
- Phillips, S.J., Anderson R.P. and Schapire, R.E. (2006) Maximum entropy modeling of species geographic distributions. *Ecological Modelling* **190**, 231–259.
- Reed, P. & Lunney, D. (1990) Habitat loss: the key problem for the long term survival of koalas in New South Wales, In: *Koala Summit: Managing Koalas in New South Wales. Proceedings of the Koala Summit, University of Sydney, 7–8 November 1988* (ed. by D. Lunney, C.A. Urquhart & P. Reed), pp. 9–31. NSW National Parks and Wildlife Service, Sydney,
- Rhodes, J. R., Callaghan, J. G., McAlpine, C. A., De Jong, C., Bowen, M. E., Mitchell, D. L., Lunney, D. & Possingham, H. P. (2008) Regional variation in habitat-occupancy thresholds: a warning for conservation planning. *Journal of Applied Ecology*, **45**, 549–557.
- Seabrook, L., McAlpine, C., Baxter, G., Rhodes, J., Bradley, A., & Lunney, D. (2011). Drought-driven change in wildlife distribution and numbers: a case study of koalas in south west Queensland. *Wildlife Research.*, **38**, 509–524.

Contacts



Dr Christine Adams-Hosking
The University of
Queensland
Global Change Institute
c.hosking@uq.edu.au

(07) 3443 31032
www.gci.uq.edu.au

Dr Morena Mills
The University of
Queensland
Global Change Institute
morena.mills@uq.edu.au


(07) 3443 3113
www.gci.uq.edu.au

Professor Cath Lovelock
The University of
Queensland
Global Change Institute
c.lovelock@uq.edu.au

(07) 3365 2304
www.gci.uq.edu.au

Thank you

From the East Coast Cluster



An Australian Government Initiative



Queensland Government



FITZROY BASIN ASSOCIATION

